

General Notes

This drawing must be read in conjunction with all other relevant documentation and drawings.

No liability will be accepted for any expense, loss or damage of whatsoever nature and however arising from any variation made to this drawing or in the execution of the work to which it relates which has not been referred to them and their approval obtained.

Do not scale from this drawing or the computer digital data for the purposes of construction. Only figured dimensions are to be used. If in doubt, ask.

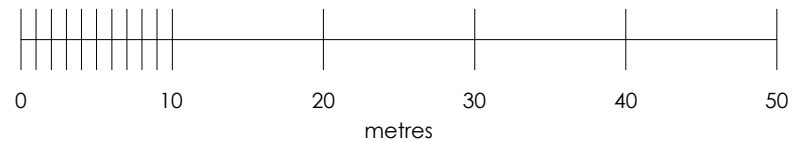
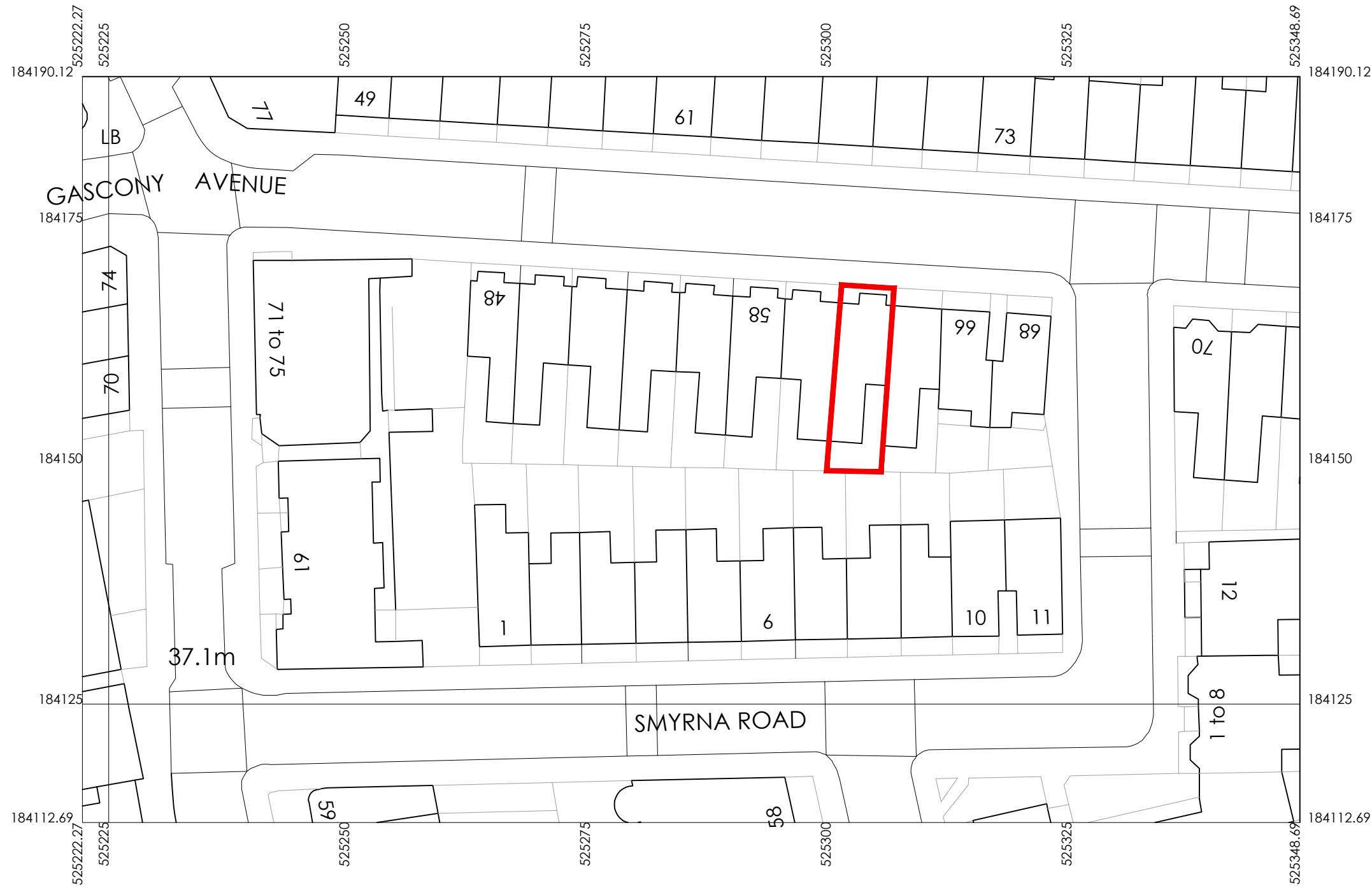


**DESIGN
EXTENSION**

125, 420 London road,
Croydon, CR0 2NT

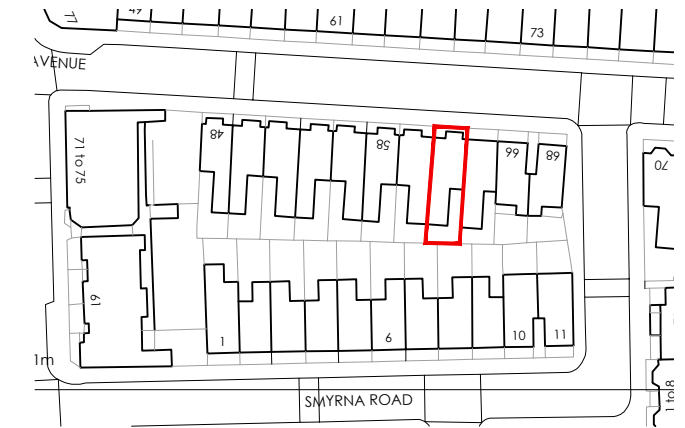
Tel: 020 7856 0495

E: planning@designextension.co.uk
www.designextension.co.uk



© Crown copyright 2017. Supplied by mapserve.co.uk a licensed Ordnance Survey partner number 100053143
Reproduction in whole or part is prohibited without the prior permission of Ordnance Survey.

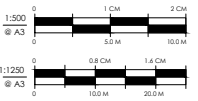
LOCATION PLAN
SCALE 1:500 @ A3



LOCATION PLAN
SCALE 1:1250 @ A3



Planning Application



Client	-
Site	-
Address	62a Gascony Avenue, NW6 4NE
Project Name	SIDE EXTENSION
Drawn	-
Checked	-
Location plan	-
Scale	1:500 @ A3
Date	Mar /17
Drawn	C4
Scale	1:500 @ A3

Notes:
1. This drawing is copyright © 2016.
2. This proposal is based on survey carried out.
3. This proposal must not be used for any other purpose other than stated above.